Consult Your State DOT For The Most Up-To-Date Status Of Bridges

Structurally Deficient Bridges on the National Highway System

3rd Congressional District of Oklahoma, 2003

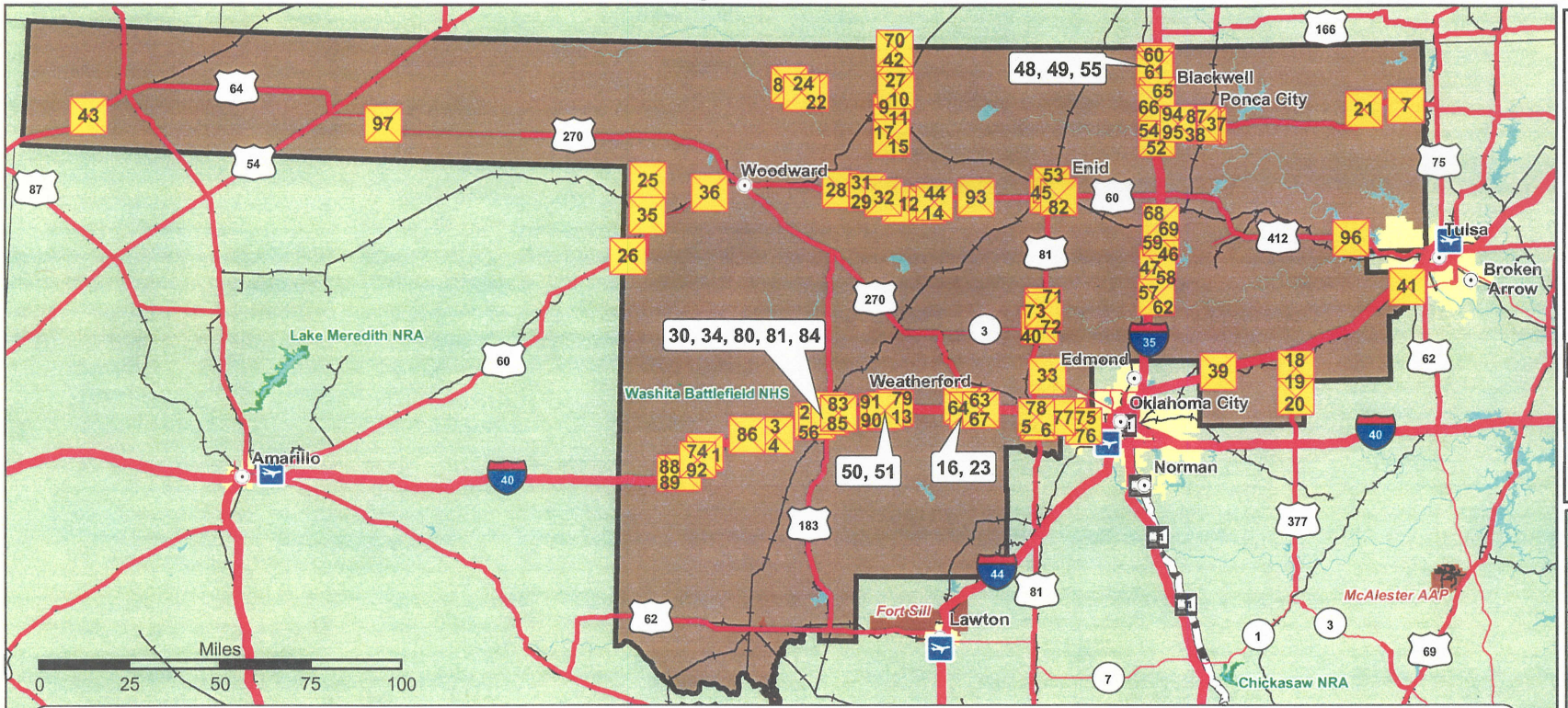

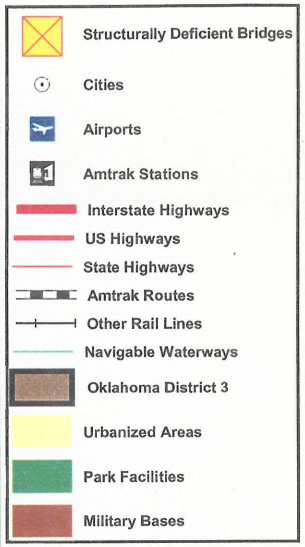

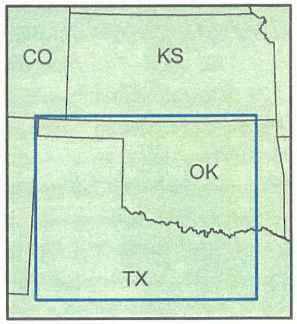

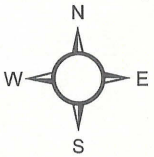

	Structure Number	Road	Location
1	017430000000000	I-40	2.8 MI.E. I-40 BUS
2	018950000000000	I-40 FRONTAGE RD.	5.8 MI NE WASHITA CO
3	018960000000000	I-40	6.5 MI E BECKHAM CO
4	019230000000000	I-40 FRONTAGE RD.	8.1 MI E BECKHAM CO
5	023190000000000	U.S. 81	1.6 MI. S. JCT. SH 66
6	023370000000000	U.S. 81	2.0 MI. S. JCT. SH 66
7	023490000000000	U.S. 60	5.1 MI.W.WASH.CO.LN
8	023520000000000	U.S. 64	8.1 MI E HARPER CO
9	031190000000000	U.S. 281	4.6 MI S JCT US-64
10	031860000000000	U.S. 281	4.5 MI S JCT US-64
11	032250000000000	U.S. 281	7.2 MI N JCT SH-45
12	034140000000000	U.S. 412	8.1 MI W JCT US 60
13	034210000000000	I-40 FRONTAGE RD.	5.3 MI E SH 54
14	034380000000000	U.S. 412	0.7 MI W JCT US 60
15	037380000000000	U.S. 281	2.8 MI N JCT SH 45
16	037490000000000	U.S. 281 SPUR	2.6 MI. E. JCT. US281
17	037500000000000	U.S. 281	3.0 MI N JCT SH 45
18	037980000000000	S.H. 99	14.3 MI N JCT US 62
19	038130000000000	S.H. 99	14.6 MI N JCT US 62
20	040250000000000	S.H. 99	6.7 MI N JCT US 62
21	040610000000000	U.S. 60	4.8 MI. N. JCT. SH11
22	040720000000000	U.S. 64	2.1 MI E JCT SH-50
23	040850000000000	U.S. 281	CADDO CANADIAN CL
24	042190000000000	U.S. 64	0.1 MI W JCT SH-50
25	045720000000000	U.S. 283	0.5 MI N SH15
26	045770000000000	U.S. 60	1.4 MI E STATE LINE
27	050100000000000	U.S. 281	1.7 MI N JCT US-64
28	050410000000000	U.S. 412	1.6 MI W JCT US 281
29	054750000000000	U.S. 412	5.7 MI E JCT US 281
30	054880000000000	U.S. 183	2.9 MI N WASHITA C/L
31	055150000000000	U.S. 412	6.0 MI E JCT US 281
32	065550000000000	U.S. 412	11.0 MI E JCT US 281
33	073250000000000	S.H. 3	4.2 MI.S.E. JCT.US81
34	073460000000000	U.S. 183	.6 MI N JCT I-40 BUS
35	095490000000000	U.S. 283	1.9 MI N SH15
36	105370000000000	S.H. 15	2.2 MI NE ELLIS CO
37	126130000000000	U.S. 60	14.5 MI E JCT I 35
38	126220000000000	U.S. 60	12.9 MI E JCT I 35
39	128410000000000	TURNPIKE	5.6 MI E OKLA. C/L
40	128480000000000	U.S. 81	.7 MI N JCT SH 33
41	131140000000000	TURNER TP	81.4 MI N E JCT I-35
42	134930000000000	U.S. 281	2.5 MI S KANSAS LINE
43	135310000000000	U.S. 56	19.9 MI.E.NEW MEXICO
44	136910000000000	U.S. 60	1.8 MI S JCT SH 8
45	139320000000000	U.S. 60	.9 MI N JCT US 81
46	143650000000000	I-35	3.0 MI N PAYNE C/L
47	143660000000000	I-35	3.0 MI N PAYNE C/L
48	143830000000000	I-35	9.1 MI N JCT SH 11
49	143840000000000	I-35	9.1 MI N JCT SH 11
50	143900000000000	I-40	JCT I-40 AND SH 54
51	143910000000000	I-40	JCT I-40 AND SH 54
52	143960000000000	I-35	2.5 MI N NOBLE C/L
53	144030000000000	U.S. 60	3.8 MI N JCT US 81
54	144090000000000	I-35	JCT US 60
55	144170000000000	I-35	8.6 MI N JCT SH 11
56	144320000000000	COUNTY ROAD	7 MI NE WASHITA C/L
57	144530000000000	I-35	8.9 MI N LOGAN C/L
58	144540000000000	I-35	8.9 MI N LOGAN C/L
59	144840000000000	I-35	4.7 MI N PAYNE C/L
60	145140000000000	I-35	6.7 MI N JCT 11
61	145150000000000	I-35	6.7 MI N JCT 11
62	145180000000000	I-35	LOGAN-PAYNE C/L
63	145210000000000	I-40	1.1 MI. E. CADDO CL
64	145220000000000	I-40	1.1 MI. E. CADDO CL
65	151010000000000	I-35	0.6 MI S JCT SH 11
66	151250000000000	I-35	12.4 MI N NOBLE C/L
67	152290000000000	I-40	5.1 MI. E. CADDO CL
68	153340000000000	I-35	9.0 MI N PAYNE C/L
69	153350000000000	I-35	9.0 MI N PAYNE C/L
70	157880000000000	U.S. 281	13.5 MI N JCT US-64
71	158670000000000	U.S. 81	6.9 MI N JCT SH 33
72	161590000000000	U.S. 81	5.3 MI N JCT SH 33
73	161670000000000	U.S. 81	5.3 MI N JCT SH 33
74	165980000000000	COUNTY ROAD	3.1 MI.E. OF I-40 BUS
75	167270000000000	I-40	29.6 MI. E. CADDO CO
76	167530000000000	I-40	I40 & RENO AVE.
77	168010000000000	FAS 0904 (BANNER)	26.6 MI. E. CADDO CO
78	168030000000000	I-40	20.8 MI. E. CADDO CO
79	168170000000000	I-40	5.2 MI E JCT SH 54
80	174930000000000	COUNTY ROAD	.3 MI E JCT US 183
81	174960000000000	I-40	.7 MI E JCT SH 54
82	175010000000000	U.S. 64	3.1 MI E JCT US 81
83	175040000000000	U.S. 183	SOUTH EDGE CLINTON
84	175050000000000	U.S. 183	SOUTH EDGE CLINTON
85	175120000000000	I-40	2.8 MI E JCT US 183
86	175150000000000	I-40	EAST EDGE OF ELK CITY
87	175590000000000	U.S. 60	12.2 MI E JCT I 35
88	175620000000000	COUNTY ROAD	16.5 MI E TEXAS LINE
89	175640000000000	COUNTY ROAD	11.2 MI.E. JCT. SH30
90	175920000000000	I-40	2.2 MI E JCT SH 54
91	175930000000000	I-40	2.2 MI E JCT SH 54
92	179020000000000	I-40	4.3 MI.E. US 283
93	184840000000000	U.S. 60	100 FT E JCT SH 58
94	185970000000000	U.S. 60	2.9 MI E US 177
95	186020000000000	U.S. 60	2.4 MI E US 177
96	190390000000000	TURNPIKE	14.0 MI E SH 99
97	192720000000000	S.H. 3	0.4 MI E JCT SH 94

U.S. Department of Transportation
Bureau of Transportation Statistics
Federal Highway Administration

The bridges displayed on this map represent the results of a combined BTS/FHWA effort to geocode bridges from the FHWA's 2001 National Bridge Inventory. Of the 6,643 structurally deficient bridges nationwide, 416 could not be geolocated because of insufficient data. Structurally deficient bridges are not necessarily unsafe; all public road bridges receive safety inspections every two years. The bridges listed were categorized as structurally deficient at the time the maps were developed.