Consult Your State DOT For The Most Up-To-Date Status Of Bridges

Structurally Deficient Bridges on the National Highway System

7th Congressional District of Louisiana, 2003

	Structure Number	Road	Location
1	032808283901521	LA3073	.6 MI. WEST OF LA 3095
2	034900121301432	US0190	US0190
3	034900121304492	US0190	US0190
4	034900121313281	US0190	US0190
5	034900121313282	US0190	US0190
6	034900121315111	US0190	US0190
7	034900121315112	US0190	US0190
8	071004500100001	I0010	I0010
9	071004509101761	I0010	I0010
10	071004509120261	I0010	I0010
11	071004509120262	I0010	I0010
12	071004509127691	I0010	I0010
13	072700140209041	US0165	07270140209041
14	072700140211611	US0165	07270140211611
15	072700140211901	US0165	US0165
16	072700140212121	US0165	07270140212121
17	072704500300771	I0010	I0010
18	072704500300772	I0010	I0010
19	201810002814064	IH 10 ML	2.0 MI E OF LP 358

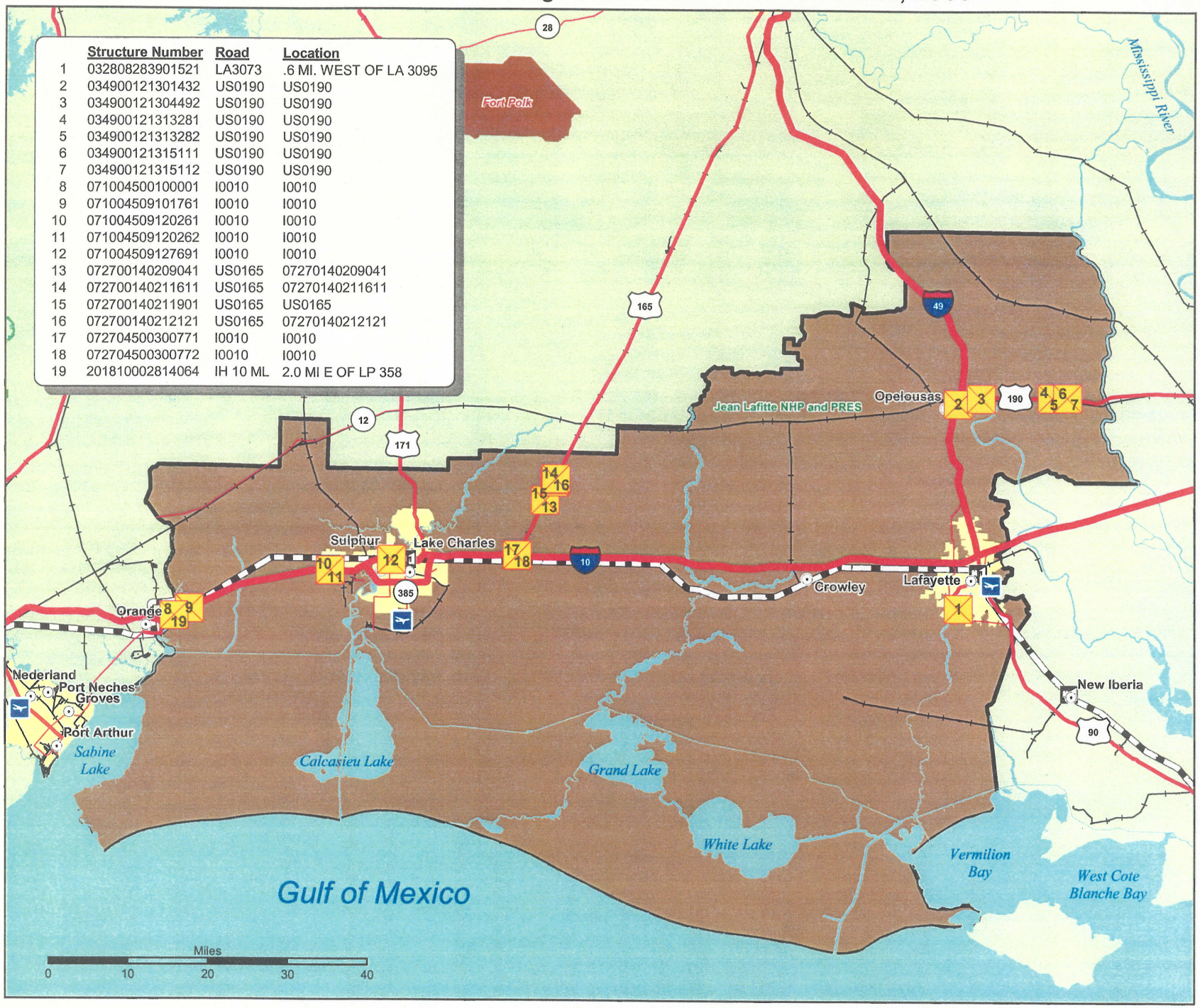

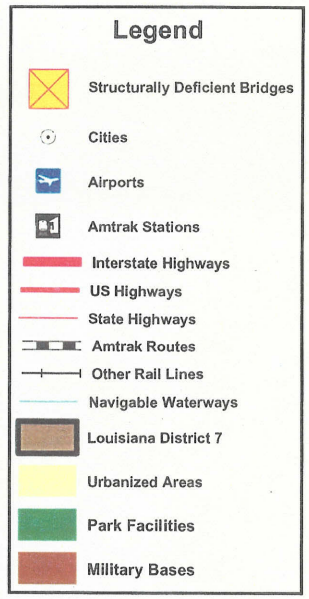

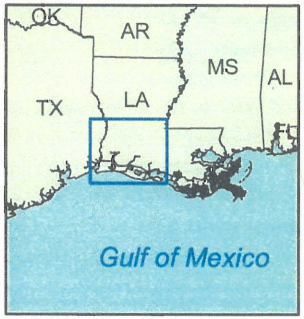

N
W E
S

U.S. Department of Transportation
Bureau of Transportation Statistics
Federal Highway Administration

The bridges displayed on this map represent the results of a combined BTS/FHWA effort to geocode bridges from the FHWA's 2001 National Bridge Inventory. Of the 6,643 structurally deficient bridges nationwide, 416 could not be geolocated because of insufficient data. Structurally deficient bridges are not necessarily unsafe; all public road bridges receive safety inspections every two years. The bridges listed were categorized as structurally deficient at the time the maps were developed.